





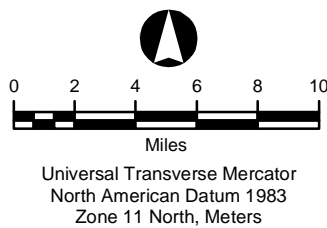


Legend

-  Interstate
-  US/ State Highway
-  Railroad
-  Municipal Boundary
-  Proposed Solar Site Boundary

Jurisdictional Land Ownership

-  Indian Reservation



Arrow Canyon Solar Project

**FIGURE 1
PROJECT LOCATION**

Map Extent: Clark County, Nevada

Date: 06-07-13		Author: djb
I:\Moapa Solar\MXD's\Project Location 8.5x11 060713_EIS Figure ES-1.mxd		