


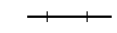









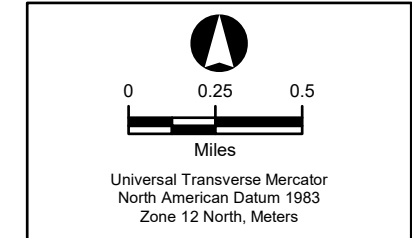
Project Components

-  Gen-Tie - Approved
-  Access Road - Approved
-  Water Pipeline - Approved
-  Arrow Canyon Expansion Area
-  Original MSEC Boundary - Approved

General Features

-  Existing Substation
-  Interstate
-  Major Highway
-  Railroad
-  Stream or River
-  Designated Utility Corridor
-  Municipal Boundary
-  Township / Range
-  Section Line

- Jurisdictional Land Ownership
-  Bureau of Land Management Land
 -  Indian Land



ARROW CANYON SOLAR PROJECT

Project Components

Map Extent: Clark County, Nevada

Date: 01-09-20	Author: mc
----------------	------------